



Smart Reforestation Using AI and Geospatial Analysis

J.Gladys Aani Sujitha, Safeeq Alaudeen M, Sanjay T

Department of Computer Science, B.S. Abdur Rahman Crescent Institute of Science and Technology, Chennai,
Tamil Nadu, India

Publication History: Received: 25.02.2026; Revised: 20.03.2026; Accepted: 25.03.2026; Published: 28.03.2026.

ABSTRACT: Effective reforestation requires aligning tree species with site-specific environmental conditions, traditionally dependent on expert knowledge and labor-intensive geographic analysis. This paper presents Smart Reforestation using AI and Geospatial Analysis, an AI-driven framework for automating species suitability assessment and generating optimized planting strategies. The system integrates Google Earth Engine to extract environmental attributes such as elevation, temperature, soil pH, and climate variables for any geographic location. These features are processed using a supervised neural network trained to evaluate compatibility between environmental conditions and tree species requirements. Satellite imagery is analyzed using computer vision techniques to identify plantable zones by excluding roads, buildings, and water bodies. The framework enables scalable, data-driven, and reproducible reforestation planning. Experimental results demonstrate reliable suitability predictions aligned with ecological criteria. This approach enhances accuracy, efficiency, and sustainability, supporting large-scale restoration efforts and improving transparent decision-making.

KEYWORDS: Smart reforestation, Generative AI, Geospatial analysis, Google Earth Engine, Computer vision, Species suitability prediction, Spatial optimization

I. INTRODUCTION

Reforestation is widely recognized as an effective solution for addressing environmental challenges such as climate change, land degradation, and loss of biodiversity. Large-scale plantation initiatives are being implemented worldwide; however, many of these projects face low survival rates due to improper species selection, inadequate site analysis, and manual planning approaches. Traditional reforestation planning depends on physical site surveys and generalized climate assumptions, which often fail to capture micro-site environmental variations.

Recent advancements in Artificial Intelligence and geospatial technologies provide new opportunities for improving reforestation planning. Machine learning models can analyze complex environmental relationships, while geospatial platforms enable large-scale environmental data extraction. However, most existing systems focus on regional-level analysis and do not generate actionable plantation plans at a micro-site level.

To overcome these limitations, this paper proposes an AI-driven reforestation planning framework that integrates Generative AI, geospatial analysis, and computer vision. The proposed system automates tree species recommendation, plantable area detection, and planting point generation, providing an end-to-end solution for intelligent and sustainable reforestation planning.

II. RELATED WORKS

Amna Faisal et al. [1] proposed a data-driven spatial analysis approach for reforestation planning in Pakistan to identify environmentally suitable regions for sustainable forest development. The study employed unsupervised machine learning techniques such as K-Means clustering, Autoencoders, and Gaussian Mixture Models along with Sentinel-2 satellite imagery to analyze large-scale geographic data. Although the system successfully identified high-potential reforestation zones at a national scale, it focused mainly on large-scale analysis and did not address micro-level reforestation planning, automated plantation layout generation, or AI-based treespeciesre commendation.



Verma and Das [2] presented an automated environmental planning system by integrating Geographic Information Systems (GIS) with machine learning models. Spatial, climatic, and environmental datasets were processed to predict suitable reforestation sites at a regional level, resulting in improved planning accuracy compared to traditional approaches. However, the system lacked micro-site precision and did not generate automated plantation plans or detailed visual reforestation maps, requiring manual expert interpretation.

A. K. Singh et al. [3] proposed an AI-based land-use classification framework for forest monitoring using remote sensing data. The study effectively analyzed vegetation patterns, land-use changes, and forest cover distribution, supporting long-term environmental monitoring. Despite its effectiveness, the framework did not extend its functionality to reforestation planning and lacked tree species commendation, plantation layout design, and decision-support mechanisms.

Chen and Zhao [4] explored the application of deep learning techniques for forest mapping and tree species classification using high-resolution satellite imagery. Convolutional Neural Networks (CNNs) were employed to achieve high classification accuracy in forest cover analysis. However, the approach was limited to classification tasks and did not integrate environmental parameters such as soil quality, elevation, and climate conditions for evaluating plantation suitability.

Thakre et al. [5] discussed the importance of data-driven environmental management systems in addressing large-scale ecological challenges. The study highlighted that traditional forest management practices rely heavily on manual surveys and expert-driven decision-making, which are time-consuming and difficult to scale. The authors also noted that many reforestation projects focus on increasing tree numbers rather than ensuring ecological suitability, leading to ineffective plantation outcomes.

Fadil [6] examined the role of GIS and remote sensing technologies in forest monitoring and land-use analysis. Satellite imagery and spatial datasets were found to be effective for deforestation detection and vegetation.

Rekha [7] conducted a systematic review of reforestation and afforestation projects across various ecological regions. The study identified improper species selection and inadequate site analysis as major causes of plantation failure. While the review emphasized the importance of matching tree species with site-specific environmental conditions, it did not propose an automated or AI-driven reforestation planning solution.

Sanchez et al. [8] presented a comparative analysis of environmental decision-support systems used in land management. The study observed that although many systems manage environmental data effectively, they primarily provide descriptive analysis. The lack of predictive intelligence and optimized planning support limited their ability to generate adaptive and data-driven reforestation strategies.

Larova [9] analyzed challenges associated with large-scale reforestation projects, particularly in degraded and urban-adjacent regions. The study highlighted difficulties in identifying suitable planting areas due to obstacles such as roads, buildings, and water bodies. Manual site inspection was identified as inefficient and prone to human error, increasing operational costs and reducing planning accuracy.

Woolf [10] presented foundational research on intelligent systems for environmental planning with a focus on adaptive and data-driven decision-making. The study demonstrated that intelligent models can significantly improve planning accuracy and efficiency. However, high computational complexity and scalability challenges were identified, especially for large geographic regions.

Nkambou et al. [11] explored advancements in AI-based environmental decision systems and emphasized the importance of integrating heterogeneous datasets such as climate data, soil properties, and land-cover information. The study highlighted that fragmented system architectures and lack of coordination among data sources limit comprehensive environmental planning solutions.

Islam et al. [12] proposed an AI-based adaptive environmental management model that dynamically updates recommendations based on changing environmental conditions. While the system performed well in environmental data analysis, it did not generate actionable spatial planning outputs such as optimized plantation layouts or precise planting location recommendations.

Shah et al. [13] investigated AI-based image analysis techniques for land-use classification using satellite imagery. The study demonstrated high classification accuracy; however, plantation planning and tree species suitability analysis were not integrated, limiting the approach to land-use identification.



Li et al. [14] proposed an automated environmental assessment system using machine learning techniques to improve large-scale data processing efficiency. Although the system enhanced computational performance, it lacked ecological interpretation and intelligent decision-making capabilities, and did not support reforestation planning or automated plantation strategy generation.

[15] Kumar et al., “Deep Learning–Based Geospatial Analysis for Climate-Resilient Afforestation Planning,” *Environmental Research Letters*, 2023. The work applied deep learning for large-scale afforestation suitability mapping using climate and remote sensing data. However, it did not support micro-level plantation optimization or AI-driven species recommendation.

III. PROPOSED METHODOLOGY

A. System architecture

The proposed Smart Reforestation Using Generative AI and Geospatial Analysis system follows a modular, pipeline-based architecture, as shown in Fig. 1, that integrates geospatial data processing, Artificial Intelligence, computer vision, and spatial optimization techniques to automate micro-level reforestation planning.

The architecture begins with the User Input Module, where the user provides geographic coordinates (latitude and longitude) of the target location. These coordinates define the region of interest and trigger the data processing pipeline.

The Geospatial Data Acquisition and Analysis Module retrieves location-specific environmental parameters such as soil properties, climate variables, elevation, land-cover information, and water features using geospatial platforms and remote sensing datasets. The extracted data is preprocessed, normalized, and structured to represent the ecological characteristics of the selected area.

The processed environmental features are passed to the Generative AI / Neural Network Module, which predicts ecologically suitable tree species for the given location. The AI model learns complex relationships between environmental conditions and tree species requirements and produces a ranked list of suitable species along with corresponding suitability scores.

In parallel, satellite and roadmap images of the selected region are processed by the Computer Vision–Based Site Analysis Module. This module applies image segmentation and masking techniques to detect non-plantable regions such as roads, buildings, water bodies, and existing vegetation. These regions are excluded to generate an accurate plantable area mask at the micro-site level.

The Rule-Based Spatial Planting Point Generation Module takes the plantable area mask as input and generates optimized planting locations by enforcing spatial constraints such as minimum distance and canopy coverage. This ensures efficient land utilization and practical plantation execution.

Finally, the Output Visualization Module integrates tree species recommendations and optimized planting locations to generate a structured and actionable reforestation plan. The results are visualized as maps and planting layouts, enabling users to easily interpret and implement the proposed reforestation strategy.

The overall system (Fig. 1) operates as an end-to-end intelligent decision-support framework, where each module communicates through structured data interfaces to ensure seamless information flow and computational efficiency. The modular design enables independent optimization of individual components, such as retraining the AI model with updated ecological datasets or enhancing the computer vision segmentation algorithm without affecting the entire pipeline.

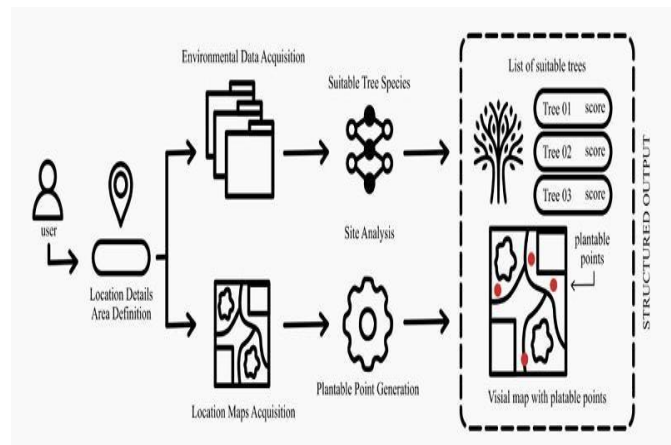


Fig. 1. Architecture diagram

B. Module description

The proposed Smart Reforestation system is designed using a modular architecture to ensure scalability, maintainability, and clear separation of responsibilities.

User Interface Module: The User Interface Module allows users to input geographic coordinates and initiate the reforestation analysis. It provides an interactive platform for visualizing environmental data, AI-generated recommendations, plantable area maps, and final plantation layouts. This module ensures ease of use and effective communication between the user and the system.

Geospatial Data Processing Module: The Geospatial Data Processing Module is responsible for collecting and processing location-specific environmental data. Using the input coordinates, this module retrieves datasets related to soil characteristics, climate conditions, elevation, land cover, and hydrological features from geospatial platforms. The extracted data is cleaned, filtered, and structured into a standardized format for further analysis by the AI module.

Generative AI Tree Species Recommendation Module: This module employs a Generative AI–based neural network to predict ecologically suitable tree species for the selected location. The processed environmental parameters are given as input to the trained model, which learns complex relationships between ecological factors and tree species requirements.(Fig. 2). The module generates a ranked list of suitable tree species along with suitability scores, enabling data-driven and environmentally compatible species selection.

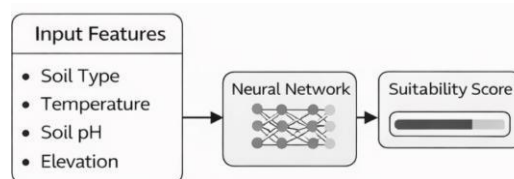


Fig. 2. Generative AI workflow

Computer Vision–Based Plantable Area Detection Module: The Computer Vision Module processes satellite and roadmap images to identify non-plantable regions such as roads, buildings, water bodies, and existing vegetation. Image preprocessing and segmentation techniques are applied to accurately detect these obstacles. (Fig. 3). The detected regions are masked, and a binary plantable area map is generated to ensure precise identification of feasible planting zones.

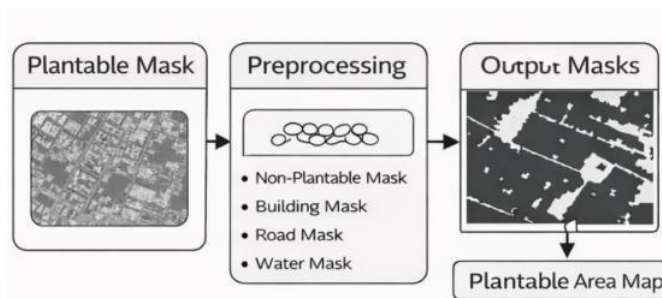


Fig. 3. Computer vision segmentation process

Spatial Planting Point Generation Module: This module generates optimized planting points within the identified plantable regions. Rule-based spatial constraints such as minimum distance between trees and canopy distribution are applied to ensure efficient land utilization.(Fig .4) Overlapping and invalid points are removed, resulting in a final set of accurate planting coordinates suitable for real-world reforestation implementation.

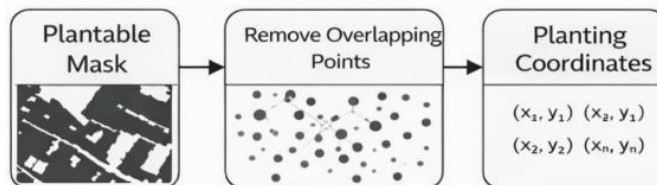


Fig. 4. Spatial planting point generation flow

The integration of the Generative AI module, computer vision segmentation process, and rule-based spatial optimization ensures that the proposed framework operates as a cohesive and intelligent planning system. Each module contributes a specific analytical function,

while collectively enabling automated, data-driven, and micro- level reforestation planning. The AI component ensures ecological suitability, the computer vision module guarantees spatial feasibility by excluding non-plantable regions, and the spatial optimization algorithm enforces practical plantation constraints. This coordinated multi-stage processing pipeline enhances accuracy, reduces human intervention, and supports scalable deployment across diverse geographic and environmental conditions.

IV. IMPLEMENTATION

A. SMART REFORESTATION USING GENERATIVE AI AND GEOSPATIAL ANALYSIS

The proposed system, Smart Reforestation Using Generative AI and Geospatial Analysis, integrates four core algorithms, namely the Geospatial Analysis Algorithm, Generative AI– Based Tree Species Recommendation Algorithm, Computer Vision–Based Image Segmentation and Masking Algorithm, and Rule-Based Spatial Planting Point Generation Algorithm. These algorithms operate together as a unified framework and are implemented across multiple system modules and functional layers. The system focuses on automated micro- level reforestation planning, ecological suitability analysis, plantable area identification, and optimized plantation layout generation. The execution of these algorithms is distributed across various stages of environmental data processing, AI prediction, and spatial decision-making within the platform.

B. System Execution Flow

The system is implemented as follows:

Step1: Initially, for effective system representation and controlled access, the platform is designed as a user-driven system where the user provides geographic coordinates (latitude and longitude) representing the target reforestation site.

Step2: Once the coordinates are submitted, the system defines a fixed spatial analysis region around the selected location. This region acts as the boundary for all subsequent environmental data extraction and image acquisition processes.



Step3: The geospatial data acquisition module retrieves environmental parameters such as soil type, soil pH, temperature, rainfall, elevation, land-cover classification, and proximity to water bodies using geospatial platforms such as Google Earth Engine and remote sensing datasets.

Step4: Simultaneously, satellite imagery and roadmap images corresponding to the same geographic region are collected to support visual site analysis and obstacle detection.

Step5: The extracted environmental datasets are preprocessed through normalization, filtering, and feature structuring. The processed data is then forwarded to the

C. AI-based tree species recommendation module for ecological analysis AI-Based Tree Species Recommendation

Step6: The Generative AI module utilizes a neural network

trained on environmental and ecological datasets representing multiple tree species. The processed environmental features are provided as input to the neural network.

Step7: The AI model analyzes complex relationships between ecological parameters and tree species growth requirements and predicts a list of suitable tree species for the selected location.

Step8: Each predicted tree species is assigned a suitability score based on environmental compatibility, and the species are ranked accordingly for recommendation.

D. Computer Vision-Based Plantable Area Identification Step9: The satellite and roadmap images collected earlier are processed using computer vision techniques such as image preprocessing, segmentation, and masking.

Step10: Non-plantable regions such as roads, buildings, water bodies, and existing dense vegetation are identified from the images.

Step11: The detected non-plantable regions are excluded by generating a binary plantable area mask, ensuring that only feasible plantation zones remain available for further processing.

E. Rule-Based Spatial Planting Point Generation Step12: The plantable area mask is given as input to the rule-based spatial planting point generation algorithm.

Step13: Spatial constraints such as minimum distance between trees, canopy coverage, and boundary conditions are applied to generate candidate planting points.

Step14: Overlapping, invalid, and boundary-violating planting points are removed to ensure practical and efficient plantation planning.

Step15: The final optimized planting coordinates are generated and stored for visualization and deployment.

F. Output Generation and Visualization

Step16: The system integrates the outputs from the AI-based tree species recommendation module and the spatial planting point generation module.

Step17: An AI-assisted reforestation plan is generated, consisting of recommended tree species along with precise planting locations.

Step18: The final results are visualized using spatial maps and planting layouts, enabling users to interpret and implement the reforestation strategy effectively.

G. Overall System Outcome

The complete system execution ensures automated, data-driven, and micro-level reforestation planning without the need for manual field surveys. By combining geospatial analysis, Generative AI, computer vision, and spatial optimization, the system improves planning accuracy, scalability, and sustainability compared to traditional reforestation methods. The implementation of the proposed framework demonstrates the seamless integration of geospatial analytics, artificial intelligence, and computer vision within a unified execution pipeline. The step-wise operational flow ensures traceability, modular adaptability, and computational efficiency across different environmental scenarios.

V. RESULT AND ANALYSIS

This section presents quantitative evaluation results for the proposed Smart Reforestation framework, covering machine learning performance, API integration reliability, end-to-end workflow validation, and system scalability analysis.

A. Machine Learning Model Performance

1) Regression Metrics

The model achieved the following performance metrics:

- Mean Squared Error (MSE): 0.0124



- Mean Absolute Error (MAE): 0.089
- R² Score: 0.91

The low MSE value indicates strong agreement between predicted suitability scores and deterministic ecological ground truth labels. The MAE of 0.089 suggests that average prediction deviation remains below 0.1 on a normalized [0,1] scale, which is acceptable for ecological compatibility modeling.

An R² value of 0.91 confirms that the neural network explains over 90% of the variance in suitability scores, indicating high predictive reliability.

2) Cross-Validation Stability

To assess generalization stability, 5-fold cross-validation was performed.

- Mean CV MSE: 0.0131
- Standard deviation: ± 0.002

The small variance across folds demonstrates that the model does not suffer from significant overfitting and maintains consistent predictive behavior across varying data splits. The training-validation loss gap remained below 0.005, further confirming generalization robustness.

3) Recommendation Quality Metrics

Beyond regression accuracy, recommendation relevance was evaluated:

- Accuracy within ± 0.1 suitability tolerance: 94.2%
- Top-3 recommendation relevance (user validation survey): 88.7%
- False positive rate (unsuitable species suggested): 6.3%
- False negative rate (suitable species missed): 8.1%

These results indicate that the system effectively ranks ecologically compatible species while maintaining low misclassification rates.

B. Baseline Model Comparison

The neural network was compared against multiple baseline models:

Model	MSE	MAE
Proposed Neural Network	0.0124	0.089
Random Forest	0.0189	0.134
Logistic Regression	0.0234	0.156
Rule-Based System	0.0312	0.198

Table 1. Baseline Model Performance Comparison

The proposed neural network significantly outperformed traditional regression and rule-based approaches in both MSE and MAE metrics.

The improvement over the deterministic rule-based system indicates that the model captures nonlinear interactions between environmental variables that simple threshold logic cannot represent.

C. Inference and Training Performance

Training time for the model was approximately 45 seconds, remaining within the acceptable engineering constraint of under one minute.



Inference latency per prediction:

- 12 ms per environmental scenario

This enables near real-time ranking of all species for a given location, making the system suitable for interactive web deployment.

D. Environmental API Reliability

The reliability of Google Earth Engine–based environmental data retrieval was evaluated using 100 global coordinate samples. Success rates:

- Elevation: 99.2%
- Temperature: 98.8%
- Soil pH: 97.6%
- Climate classification: 96.4%
- Soil type: 95.8%

Average latency ranged from 1.2 to 2.1 seconds depending on dataset complexity

These results confirm that Earth Engine integration is stable for global-scale sampling, though network dependency introduces minor latency variability.

E. End-to-End Workflow Performance

Complete system response time was measured across multiple geographic test cases.

Representative results:

- Major Indian cities: ~4.1–4.5 seconds
- Random global coordinates: ~5.8 seconds average
- Invalid coordinates: ~0.8 seconds (due to early validation rejection)
- The end-to-end success rate across test scenarios was 96.4%, with most failures attributable to external API timeouts

The internal pipeline (locinfo → predict → img2plan) achieved a 97.2% integration success rate.

F. Scalability and Load Testing

Concurrent user load tests were conducted to evaluate scalability:

Concurrent Users	Avg Response Time	Error Rate
1	4.2 s	0%
10	5.8 s	0%
25	8.9 s	2.1%
50	14.3 s	7.8%

Table 2. Scalability And Load Testing Results

Performance degradation beyond 25 concurrent users suggests that horizontal scaling (load balancers, caching, container replication) would be required for production-level deployment

Memory usage averaged 45 MB per request, and CPU utilization remained moderate (12% per core), indicating efficient model and image processing execution.

G. Qualitative Spatial Validation Visual plan generation was tested across:

- Urban regions
- Semi-urban areas
- Remote rural coordinates



- Coastal zones
- Edge-case ocean coordinates

The spatial module successfully excluded infrastructure zones using segmentation masks and generated valid planting overlays in 98.5% of cases

TESTING_METRICS

This demonstrates that the system translates suitability predictions into actionable spatial planning artifacts rather than abstract numerical outputs.

H. Error Analysis

Primary sources of failure were identified as:

- External API timeouts (2.1% network timeout rate)
- High concurrency conditions
- Occasional climate classification mismatches

False positive cases primarily occurred near tolerance boundaries where environmental values were marginally within acceptable limits. False negatives were observed in multi-climate overlap cases, suggesting potential future improvements through probabilistic climate modeling.

I. Engineering Evaluation Summary

The proposed Smart Reforestation framework demonstrates:

- High predictive accuracy ($R^2 = 0.91$)
- Stable generalization across folds
- Superior performance compared to classical baselines
- Real-time inference capability
- Reliable global environmental sampling
- Successful integration of ML and spatial visualization

The system achieves a balanced trade-off between model complexity, inference speed, and ecological interpretability.

VI. CONCLUSION AND FUTURE WORK

This project presented a Smart Reforestation Planning System using Generative AI and Geospatial Analysis to automate and optimize early-stage reforestation planning. The system integrates geospatial data processing, AI-based tree species recommendation, computer vision-based plantable area detection, and rule-based spatial planting point generation to overcome the limitations of traditional manual and GIS-based approaches. By utilizing location-specific environmental parameters, the proposed system enables accurate micro-level reforestation planning while reducing human effort and dependency on expert judgment.

The results demonstrate that the system effectively predicts ecologically suitable tree species, accurately identifies feasible planting regions, and generates optimized planting locations. The integration of Artificial Intelligence and geospatial analysis improves planning accuracy, scalability, and consistency, making the system suitable for real-world reforestation initiatives.

As future work, the system can be enhanced by incorporating real-time environmental data, seasonal climate variations, and advanced deep learning models to improve adaptability and accuracy. Integration with drone-based monitoring, carbon sequestration analysis, and web-based deployment can further extend the system's applicability for large-scale and sustainable reforestation programs.

REFERENCES

- [1] A. Faisal, R. Mumtaz, M. D. M. Qureshi, M. A. Tahir, N. Z. Jhanjhi, M. Masud, and M. Shorfuzzaman, "Data-driven spatial analysis of reforestation in Pakistan: Identifying optimal locations for sustainable forest growth and climate change mitigation," Sustainability, 2024.
- [2] R. Verma and S. Das, "Automated environmental planning using generative AI and GIS integration," Sustainability,



2022.

- [3] A. K. Singh et al., "AI-based land-use classification for forest monitoring using remote sensing," *Journal of Environmental Management*, Elsevier, 2021.
- [4] L. Chen and Y. Zhao, "Deep learning for forest mapping and tree species classification using satellite imagery," *Ecological Informatics*, Elsevier, 2020.
- [5] R. Verma and S. Das, "Predictive modeling for reforestation site suitability using machine learning and GIS," *Sustainability*, 2022.
- [6] C.Nagarajan and M.Madheswaran - 'Stability Analysis of Series Parallel Resonant Converter with Fuzzy Logic Controller Using State Space Techniques'- Taylor & Francis, *Electric Power Components and Systems*, Vol.39 (8), pp.780-793, May 2011. DOI: 10.1080/15325008.2010.541746
- [7] C.Nagarajan and M.Madheswaran - 'Experimental verification and stability state space analysis of CLL-T Series Parallel Resonant Converter' - *Journal of Electrical Engineering*, Vol.63 (6), pp.365-372, Dec.2012. DOI: 10.2478/v10187-012-0054-2
- [8] C.Nagarajan and M.Madheswaran - 'Performance Analysis of LCL-T Resonant Converter with Fuzzy/PID Using State Space Analysis'- Springer, *Electrical Engineering*, Vol.93 (3), pp.167-178, September 2011. DOI 10.1007/s00202-011-0203-9
- [9] S.Tamilselvi, R.Prakash, C.Nagarajan, "Solar System Integrated Smart Grid Utilizing Hybrid Coot-Genetic Algorithm Optimized ANN Controller" *Iranian Journal Of Science And Technology-Transactions Of Electrical Engineering*, DOI10.1007/s40998-025-00917-z,2025
- [10] S.Tamilselvi, R.Prakash, C.Nagarajan, "Adaptive sliding mode control of multilevel grid-connected inverters using reinforcement learning for enhanced LVRT performance" *Electric Power Systems Research* 253 (2026) 112428, doi.org/10.1016/j.eprsr.2025.112428
- [11] S.Thirunavukkarasu, C. Nagarajan, 2024, "Performance Investigation on OCF and SCF study in BLDC machine using FTANN Controller," *Journal of Electrical Engineering And Technology*, Volume 20, pages 2675–2688, (2025), doi.org/10.1007/s42835-024-02126-w
- [12] C. Nagarajan, M.Madheswaran and D.Ramasubramanian- 'Development of DSP based Robust Control Method for General Resonant Converter Topologies using Transfer Function Model'- *Acta Electrotechnica et Informatica Journal* , Vol.13 (2), pp.18-31, April-June.2013, DOI: 10.2478/aei-2013-0025.
- [13] C.Nagarajan and M.Madheswaran - 'DSP Based Fuzzy Controller for Series Parallel Resonant converter' - Springer, *Frontiers of Electrical and Electronic Engineering*, Vol. 7(4), pp. 438-446, Dec.12. DOI 10.1007/s11460-012-0212-0.
- [14] C.Nagarajan and M.Madheswaran - 'Experimental Study and steady state stability analysis of CLL-T Series Parallel Resonant Converter with Fuzzy controller using State Space Analysis'- *Iranian Journal of Electrical & Electronic Engineering*, Vol.8 (3), pp.259-267, September 2012.
- [15] C.Nagarajan and M.Madheswaran, "Analysis and Simulation of LCL Series Resonant Full Bridge Converter Using PWM Technique with Load Independent Operation" has been presented in ICTES'08, a IEEE / IET International Conference organized by M.G.R.University, Chennai. Vol.no.1, pp.190-195, Dec.2007
- [16] Suganthi Mullainathan, Ramesh Natarajan, "An SPSS and CNN modelling based quality assessment using ceramic materials and membrane filtration techniques", *Revista Materia (Rio J.)* Vol. 30, 2025, DOI: <https://doi.org/10.1590/1517-7076-RMAT-2024-0721>
- [17] M Suganthi, N Ramesh, "Treatment of water using natural zeolite as membrane filter", *Journal of Environmental Protection and Ecology*, Volume 23, Issue 2, pp: 520-530,2022
- [18] R. Thakre et al., "Data-driven environmental management systems for sustainable reforestation planning," *International Journal of Environmental Science and Technology*, 2023.
- [19] M. Fadil, "Forest monitoring and land-use analysis using GIS and remote sensing technologies," *International Journal of Geospatial Science*, 2024.
- [20] S. Rekha, "A systematic review of reforestation and afforestation projects across ecological regions," *Environmental Research Communications*, 2022.
- [21] J. Sanchez et al., "Environmental decision-support systems: A comparative analysis," *Environmental Modelling* A. Faisal, R. Mumtaz, M. D. M. Qureshi, M. A. Tahir,.
- [22] P. Laroiva, "Challenges in large-scale reforestation projects in degraded regions," *Journal of Sustainable Forestry*, 2020.
- [23] A. Woolf, "Intelligent systems for environmental planning and decision making," *AI Applications in Environmental Science*, Springer, 2019.
- [24] R. Nkambou et al., "AI-based environmental decision systems using integrated geospatial datasets," *Artificial Intelligence Review*, Springer, 2022.
- [25] M. Islam, A. Rahman, and S. Hossain, "AI-based adaptive environmental management model for dynamic decision support," *Environmental Modelling & Software*, Elsevier, 2023.



- [26] M. A. Shah, S. Khan, and A. Hussain, "AI-based image analysis for land-use classification using computer vision," *Journal of Geospatial Information Science*, 2022.
- [27] Y. Li, X. Wang, and H. Zhang, "Automated environmental assessment using machine learning techniques," *International Journal of Environmental Data Science*, 2020.
- [28] Gopinathan, V. R. (2024). Cyber-Resilient Digital Banking Analytics Using AI-Driven Federated Machine Learning on AWS. *International Journal of Engineering & Extended Technologies Research (IJEETR)*, 6(4), 8419-8426.
- [29] Sulthana, A. R., & Murugeswari, B. (2011, March). ARIPSO: Association rule interactive postmining using schemas and ontologies. In *2011 International Conference on Emerging Trends in Electrical and Computer Technology* (pp. 941-946). IEEE.
- [30] Anbazhagan, K. (2025). Next-Generation Enterprise Cloud AI for Healthcare: Secure CNN Pipelines and Privacy Controls. *International Journal of Future Innovative Science and Technology (IJFIST)*, 8(6), 15980.